

















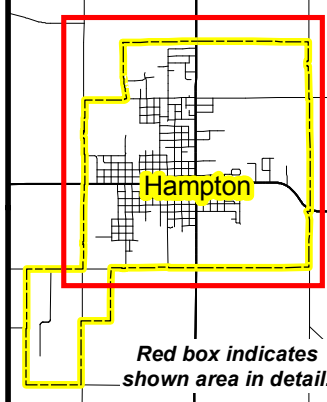


# City of Hampton Street Map

## Legend

-  Public Building
-  School Building
-  County Courthouse
-  Fire Station
-  Police Station
-  Hospital
-  Place of Interest
-  Cemetery
-  Baseball Diamond
-  Sports Field
-  Pool
-  City Compost & Brush Site
-  City Park
-  Fairgrounds
-  Corporate Limit
-  Roads
-  Railroad
-  Rivers



**Red box indicates  
shown area in detail.**



Franklin County GIS does not guarantee this map to be free from errors or inaccuracies and disclaims any responsibility for interpretations from this map or decisions based thereon. Any errors or omissions should be reported to the Franklin County GIS Office at 641-456-6045 or gis@co.franklin.ia.us. Copyright © 2008 by Franklin County, Iowa, its affiliates and licensors. All Rights Reserved.

Printed: 4 NOV 2008

